



General Certificate of Secondary Education
Higher Tier
June 2011

Geography (Specification A)

40302H

Unit 2 Human Geography

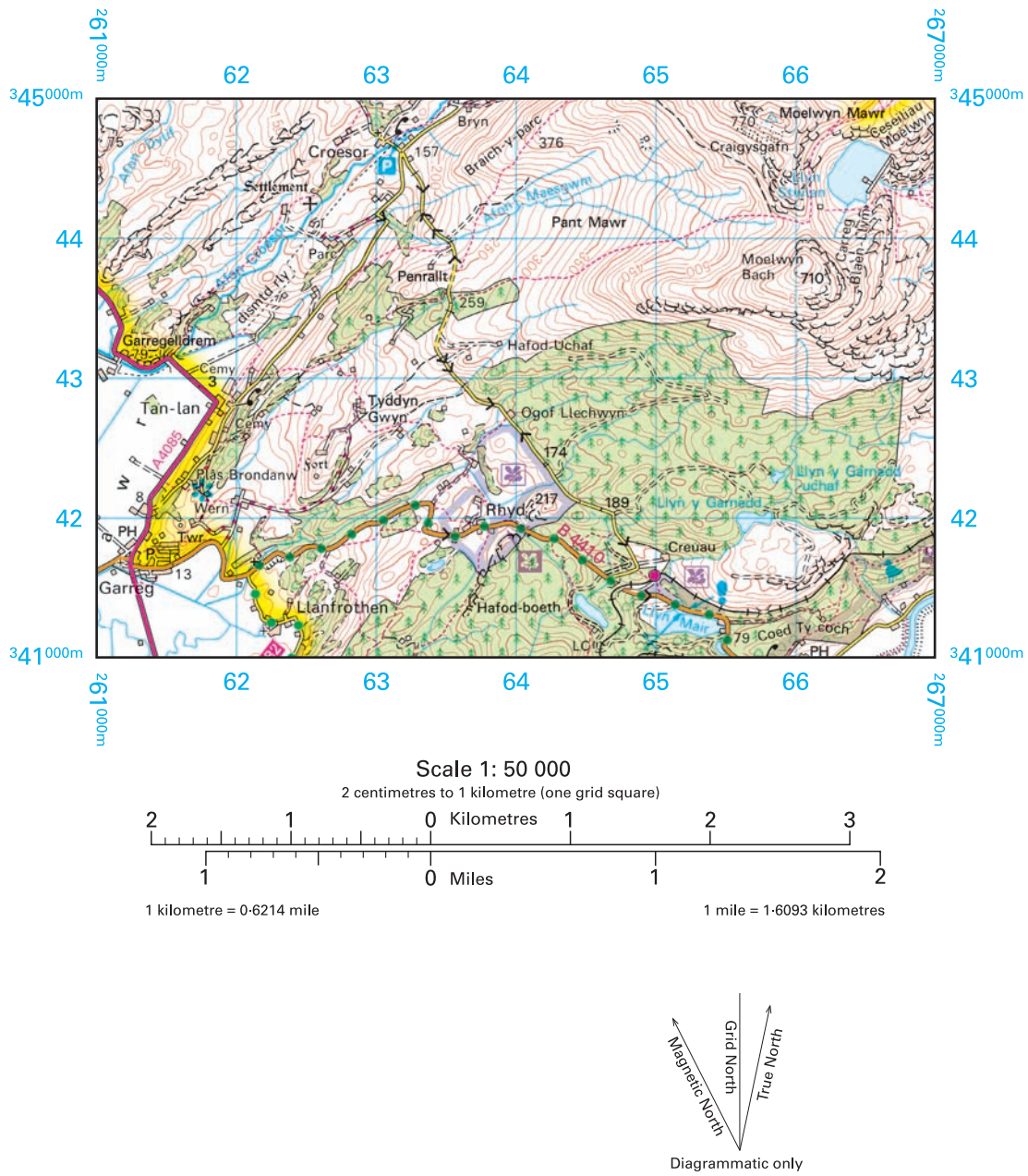
Insert

There is no source material printed on this page

Figure 5

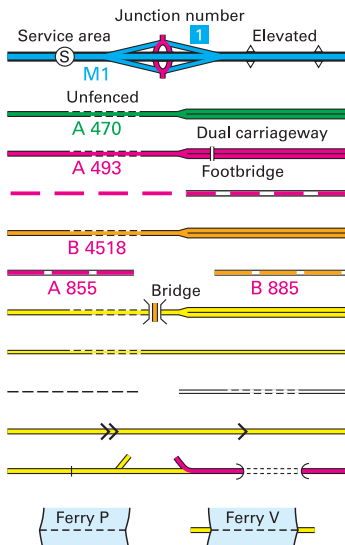


Figure 7



OS Legend for Figure 7

ROADS AND PATHS



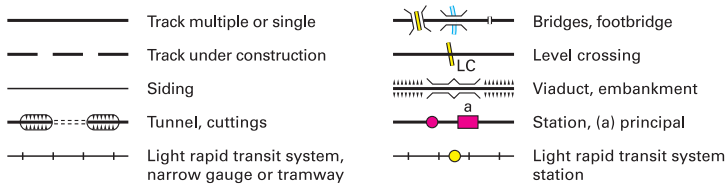
Not necessarily rights of way

- Motorway (dual carriageway)
- Primary Route (recommended through route)
- Main road
- Road under construction
- Secondary road
- Narrow road with passing places
- Road generally more than 4m wide
- Road generally less than 4m wide
- Path / Other road, drive or track
- Gradient: steeper than 20% (1 in 5), 14% to 20% (1 in 7 to 1 in 5)
- Gates, Road tunnel
- Ferry (passenger), Ferry (vehicle)

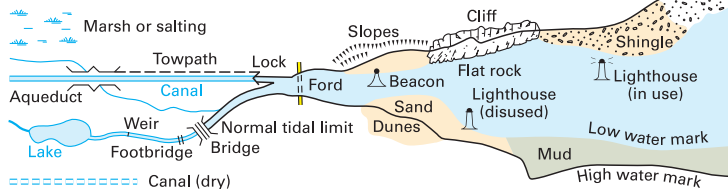
TOURIST INFORMATION

- Camp site / caravan site
- Garden
- Golf course or links
- Information centre (all year / seasonal)
- Nature reserve
- Parking, Park and ride (all year / seasonal)
- Picnic site
- Recreation / leisure / sports centre
- Selected places of tourist interest
- Telephone, public / roadside assistance
- Viewpoint
- Visitor centre
- Walks / Trails
- World Heritage site or area
- Youth hostel

RAILWAYS

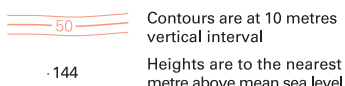


WATER FEATURES



HEIGHTS

1 metre = 3-2808 feet



Where two heights are shown the first height is to the base of the triangulation pillar and the second (in brackets) to the highest natural point of the hill

PUBLIC RIGHTS OF WAY

- Footpath
- Bridleway
- Restricted byway
- Byway open to all traffic

The symbols show the defined route so far as the scale of mapping will allow.

The representation on this map of any other road, track or path is no evidence of the existence of a right of way. Not shown on maps of Scotland

BOUNDARIES

- National
- District
- County, Unitary Authority
- National Park

ROCK FEATURES



OTHER PUBLIC ACCESS

- Other route with public access (not normally shown in urban areas). Alignments are based on the best information available. These routes are not shown on maps of Scotland.
- On-road cycle route
- National Cycle Network number
- National Trail, European Long Distance Path, Long Distance Route, selected Recreational Routes

ANTIQUITIES

- Site of antiquity
- Battlefield (with date)
- Visible earthwork
- VILLA Roman
- Castle Non-Roman

LAND FEATURES

- Electricity transmission line (pylons shown at standard spacing)
- Pipe line (arrow indicates direction of flow)
- Buildings
- Important building (selected)
- Bus or coach station
- Current or former place of worship (with tower, with spire, minaret or dome)
- Place of worship
- Glass structure
- Heliport
- Triangulation pillar
- Mast
- Wind pump, wind turbine
- Windmill with or without sails
- Graticule intersection at 5' intervals
- Cutting, embankment
- Landfill site or slag/spoil heap
- Coniferous wood
- Non-coniferous wood
- Mixed wood
- Forestry Commission land
- National Trust (always open / limited access, observe local signs)

ABBREVIATIONS


- Cemy Cemetery
- P Post office
- PH Public house

Turn over ►

Figure 12

Figure 13b



Figure 14**Figure 15**

ACKNOWLEDGEMENT OF COPYRIGHT-HOLDERS AND PUBLISHERS

Permission to reproduce all copyright material has been applied for. In some cases, efforts to contact copyright-holders have been unsuccessful and AQA will be happy to rectify any omissions of acknowledgements in future papers if notified.

Figure 4: AS Geography Student Guide EdExcel B Unit 2 Philip Allan Updates

Figure 7: Reproduced by permission of Ordnance Survey on behalf of HMSO. © Crown copyright 2009. All rights reserved. Ordnance Survey Licence number 100041328

Figure 12: http://brain.naro.affrc.go.jp/e/Team/iam_team_robo03.html

Figure 13b: Photo courtesy of the Exxon Valdez Oil Spill Trustee Council

Figure 14: Adapted with permission of Nelson Thornes Ltd from New Key Geography for GCSE, David Waugh and Tony Bushell, ISBN 978-0-7487-6581-2, p.240

Figure 15: www.unesco.org/csi/smis/siv/IndianOcean/seyopsurv-rep.jpg